


Lower Bhavani Sub Basin



11°40'0"N

11°30'0"N

11°20'0"N

11°40'0"N

11°30'0"N

11°20'0"N

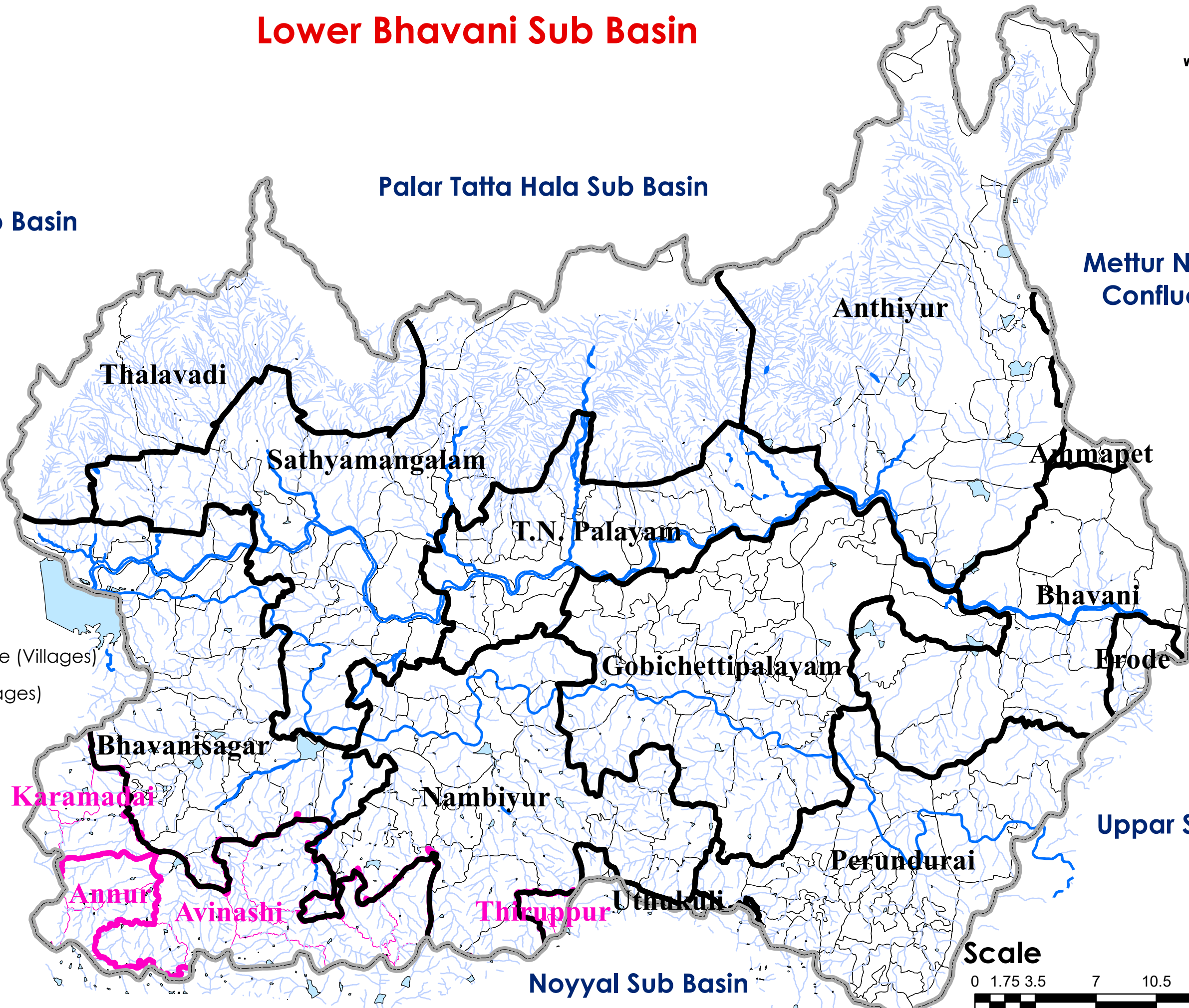
Moyyar Sub Basin

Palar Tatta Hala Sub Basin

Mettur Noyyal Confluence

Legend

- Drainage
- River
- Tanks
- Coimbatore (Villages)
- Erode (Villages)



Thalavadi

Sathyamangalam

T.N. Palayam

Anthiyur

Anmapet

Bhavani

Erode

Bhavanisagar

Nambiyur

Gobichettipalayam

Perundurair

Uppar Sub Basin

Bhavani Sub Basin

Karamadai

Annur


Avinashi

Thiruppur

Uthukuli

Noyyal Sub Basin

Scale



77°0'0"E

77°10'0"E

77°20'0"E

77°30'0"E

77°40'0"E