


77°50'0"E 78°0'0"E 78°10'0"E 78°20'0"E

# Sathaiyar Sub Basin

CAUVERY BASIN



Dindigul Sannarpatty

PAMBAR KOTAKARAIYAR BASIN

Sirumalaiyar Sub Basin

Natham

Alanganallur

Melur

Vadipatty

Madurai West






Madurai East

Uppar Sub Basin

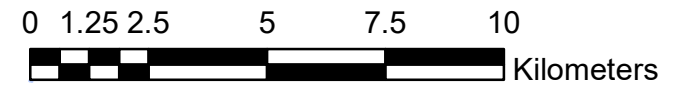
Thirupparankundram

GUNDAR BASIN

## Legend

-  Drainage
-  River
-  Tanks
-  Dindigul (Villages)
-  Madurai (Villages)

## Scale



10°10'0"N

10°10'0"N

10°0'0"N

10°0'0"N

77°50'0"E

78°0'0"E

78°10'0"E

78°20'0"E