


Suruliyar Sub Basin



Theniyar Sub Basin

Periyakulam
Aundipatti

Bodi

Theni

KERALA

Upper Vaigai Sub Basin





Uthamapalayam

Chinnamanur

Cumbum

Kadamalagundu-myladumparai

Legend

-  Tanks
-  Drainage
-  River
-  Theni (Villages)

Scale



10°0'0"N

10°0'0"N

9°50'0"N

9°50'0"N

9°40'0"N

9°40'0"N

77°10'0"E

77°20'0"E

77°30'0"E