


Upper Bhavani Sub Basin



Moyer Sub Basin

Bhavanisagar

Lower Bhavani Sub Basin

KERALA

Udhagamandalam

Coonoor

Karamadai

Annur







Sarkarsamakulam

Periyanaickanpalayam


KERALA

Noyyal Sub Basin

Legend

-  Tanks
-  Drainage
-  River
-  Erode (Villages)
-  Nilgris (Villages)
-  Coimbatore (Villages)

Scale



76°30'0"E

76°40'0"E

76°50'0"E

77°0'0"E

77°10'0"E

11°30'0"N

11°30'0"N

11°20'0"N

11°20'0"N

11°10'0"N

11°10'0"N

76°30'0"E

76°40'0"E

76°50'0"E

77°0'0"E

77°10'0"E