

# Varahanadhi Sub Basin

CAUVERY BASIN

Manjalar Sub Basin

Kodaikanal

Periyakulam

Batalagundu






Bodi

Theniyar Sub Basin


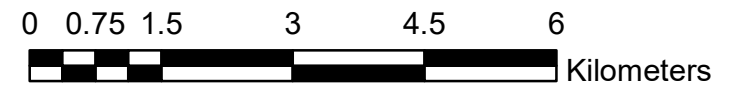
Varattar Nagalar Sub Basin

Aandipatti

## Legend

-  Tanks
-  Drainage
-  River
-  Dindigul (Villages)
-  Theni (Villages)

## Scale



10°10'0"N

10°10'0"N

77°30'0"E

77°40'0"E

77°30'0"E

77°40'0"E